

# MIDSTATE freight RALLY OF ORANGE

2019 M



4th May 2019



Photo: Gravel Pics – [www.gravelpics.com](http://www.gravelpics.com)

## Round 2 Pipe King AMSAG Southern Cross Rally Series

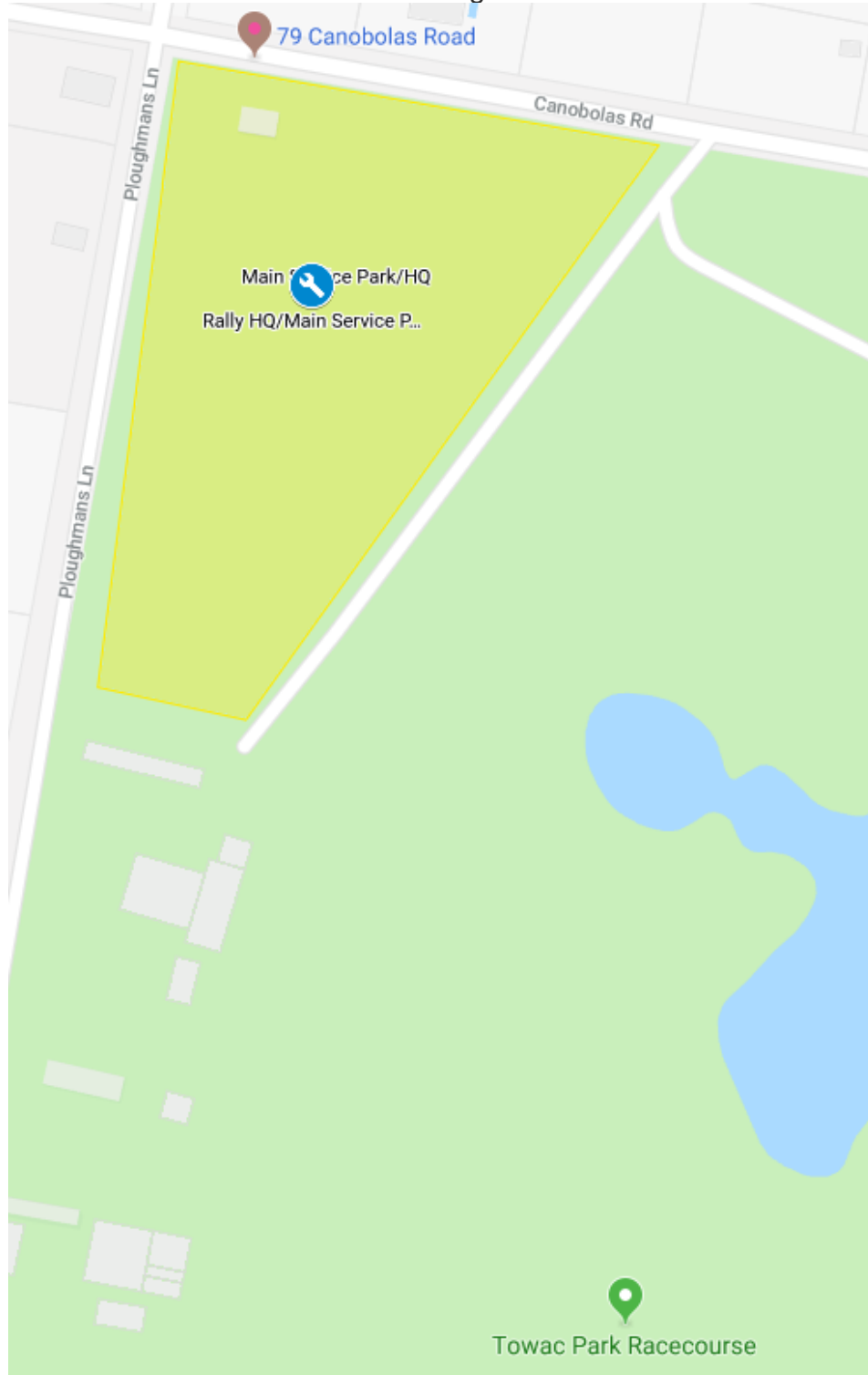
### SPECTATOR INSTRUCTIONS



The 2019 Midstate Freight Rally of Orange is based out of the Towac Park Racecourse, Orange. This will be the start, finish and service park for the event. The cars will be departing the location from 8:15am Saturday.

Food and drink will be available to purchase during the day. We would also like to thank Midstate Freight for their support of the event.

Towac Park Racecourse is located Canobolas Rd Orange.



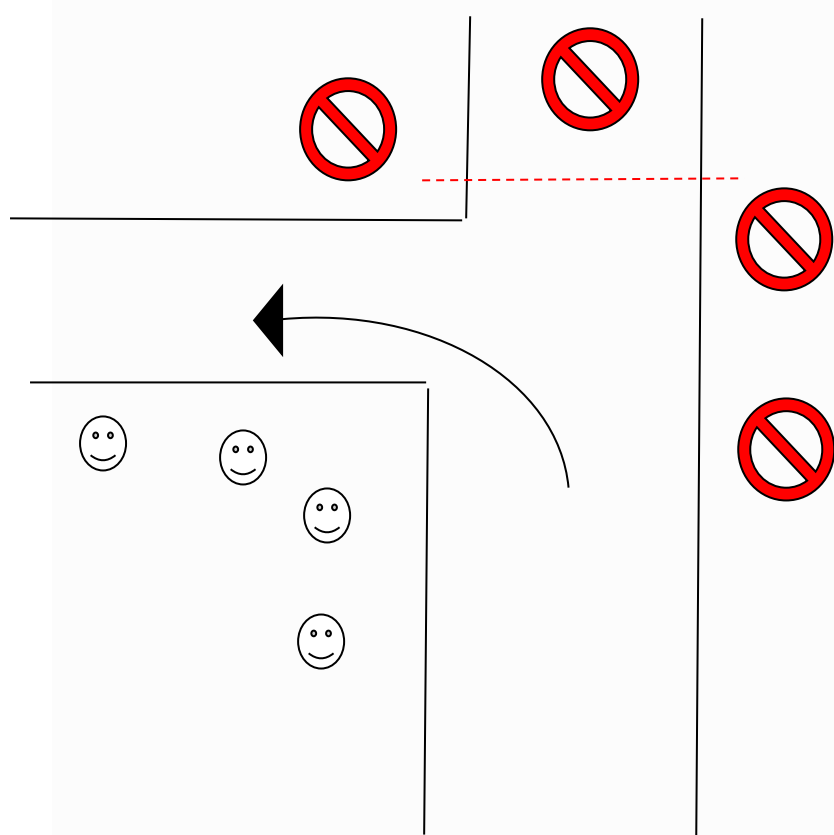
For Spectator Point 1 (Stage 1, 5 & 9)

**Drive 14 km, Travel Time 13 minutes**

**First Car Due Stage 1 8:32am, Stage 5 12:17pm, Stage 9 3:17pm**

From Exit of Service Park onto Canobolas Rd, turn Left then

1. Travel for 265mtrs heading west on Canobolas Rd toward Ploughmans Ln
2. Turn right onto Ploughmans Lane then travel for 1.40km towards Cargo Rd
3. Turn left onto Cargo Rd then travel for 12.1km
4. Turn left onto Boree Rd then travel for 618mtrs to the Spectator Point. Park your car to one side of the road to allow emergency access if required.



From this location you will be able to hear the cars leaving the start control as they head into the stage. Crews will then approach along a slight uphill section before turning square left uphill and away from the spectator point.

Do not stand in the Run-Off area directly opposite the turn left. There will be a section where you can walk through the bush and then cross the road safely onto the inside of the corner to watch the cars. This point is not suitable for people with young children or strollers as the terrain is very undulating to get to the inside of the corner.

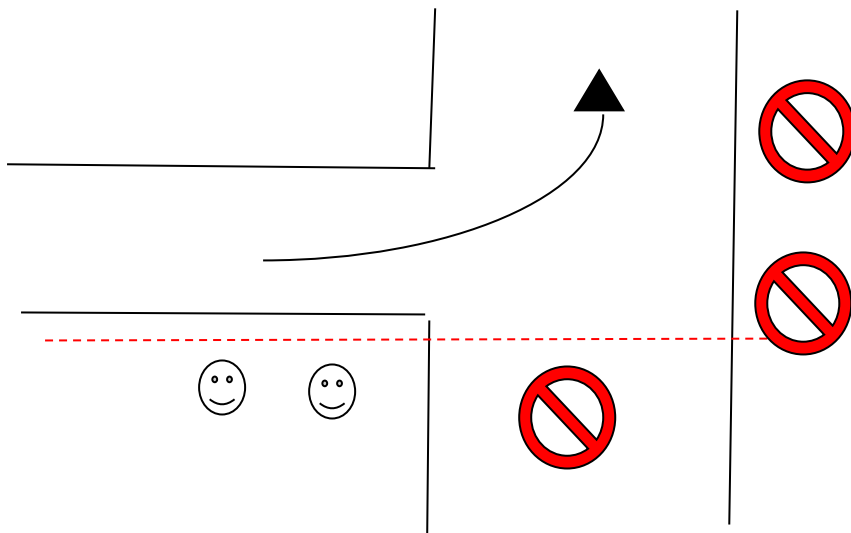
Please stand behind the bunting tape and follow the instructions of the Spectator Marshalls.

For Spectator Point 2 (Stage 4 & 8)  
**Drive 19 km, Travel Time 19 minutes**

**First Car Due Stage 4 10:31am, Stage 8 2:11pm**

From Exit of Service Park onto Canobolas Rd, turn Right then

1. Travel for 574mtrs heading east on Canobolas Rd toward Pinnacle Rd
2. Turn left onto Pinnacle Rd and travel for 90mtrs
3. Continue onto Racecourse Rd and travel for 1.17km
4. Turn right onto Woodward St and travel for 220mtrs
5. Turn left onto Gardiner Rd and travel for 1.18km
6. At the roundabout, take the 3rd exit onto Anson St and travel for 1.75km
7. Turn right onto Forest Rd and travel for 2.59km
8. Turn right onto Cadia Rd and travel for 9.15km
9. Turn right onto Four Mile Creek Rd and travel for 2.33km
10. Turn Right onto Rosebank Rd and travel for 251mtrs to the Spectator Point. Park your car to one side of the road to allow emergency access if required.



From this location, you should be able to hear the cars leaving the start control as this point is only 1km into the stage. Crews will approach along a short straight before turning square left at a T Junction and heading away from the Spectator Point.

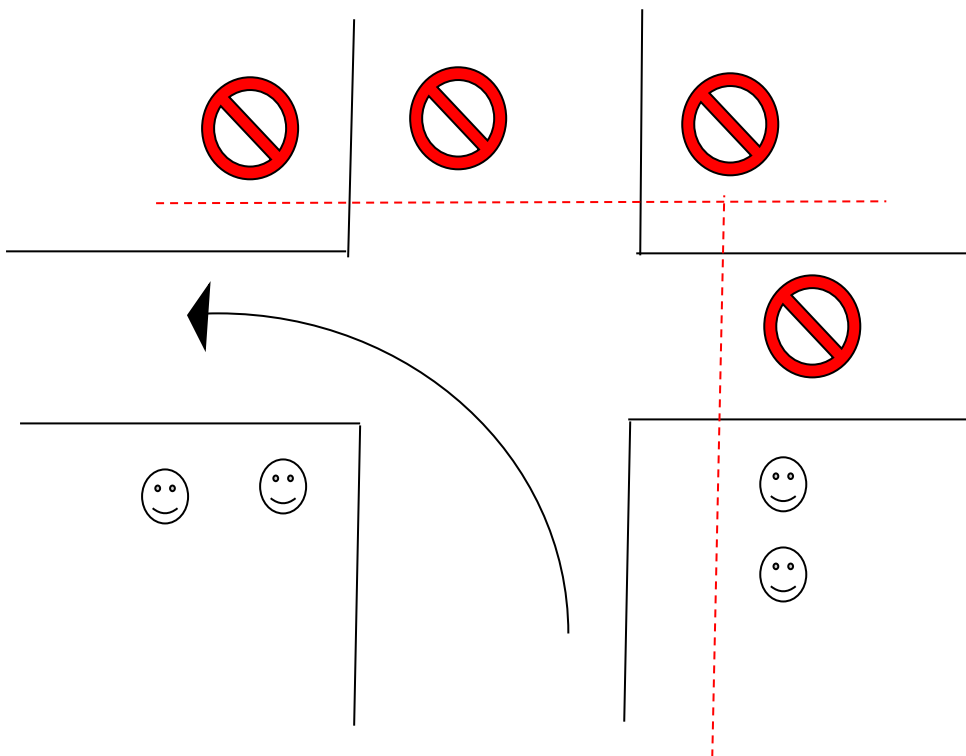
Please stand behind the bunting tape and follow the instructions of the Spectator Marshalls.

For Spectator Point 3 (Stage 4 & 8)  
**Drive 19 km, Travel Time 19 minutes**

**First Car Due Stage 4 10:31am, Stage 8 2:11pm**

From Spectator Point 2 return back to Four Mile Creek Rd and Turn Left, then travel for 486mtrs and Turn Left into Cadiangullong Rd then travel for 555mtrs to the Spectator Point.

From the Service Park, Follow Spectator Point 2 Instructions to Instruction 9, Turn Right onto Four Mile Creek Rd then travel for 1.84km and then turn right onto Cadiangullong Rd and travel for 555mtrs to the Spectator Point.



Crews will approach along a long straight before turning square left at a Crossroads and heading away from the Spectator Point.

Please stand behind the bunting tape and follow the instructions of the Spectator Marshalls.