

2019 Wagga Trucks Rosewood Rally

Saturday 23 March 2019

SPECTATOR INSTRUCTIONS



Round 1 Pipe King Southern Cross Rally Series



The 2019 Rosewood Rally is based out of the Rosewood Golf Club located off the Tumbarumba- Wagga Wagga road on the west side of Rosewood. This will be the start, finish and service park for the event. The Competition cars will run from approximately 9am to 7pm – it is an all daylight rally.

The cars will be departing the Golf Club from 9am. - Food and drink will be available to purchase during the day from the Golf Club or the Rosewood General Store or ‘Gone Barny’ café on the Tumbarumba side of Rosewood village.

There are 5 stages – Stage 1 in the same direction and 4 being run in both directions. There are 3 Spectator Points – stage 1 & 6, stage 3 & 8 and stage 4 & 9

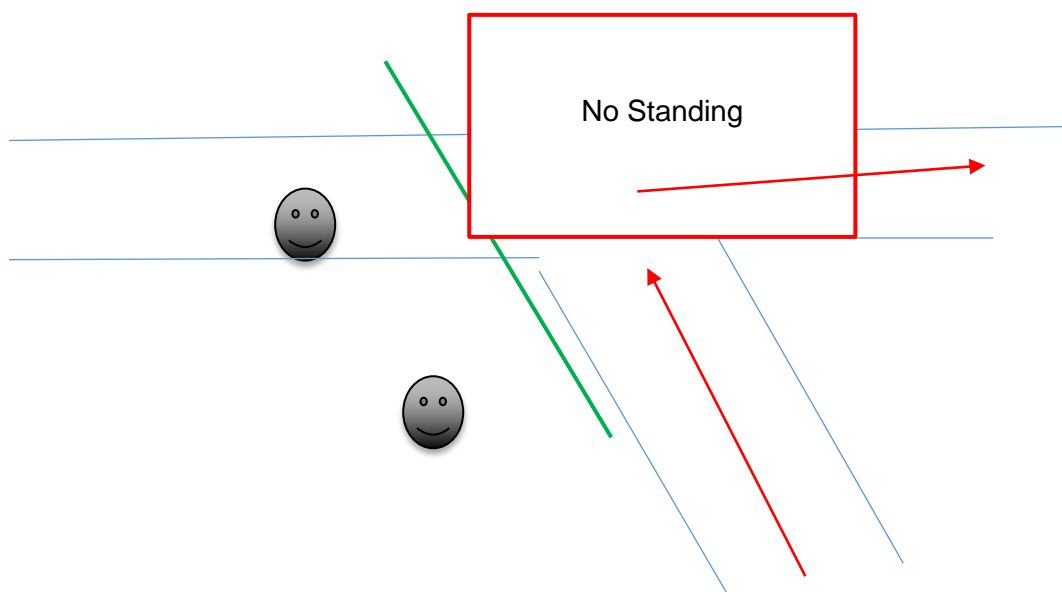
Spectator Point 1 – Stage Name – Puddlers Creek. Location Cararoo rd. (South)

Stage 1 - Car 1 due at 9-20am. Stage 5 Car 1 - due at 2pm

At this spectator point the cars will be travelling on a long undulating straight at high speed approaching the spectator point, on a crest and making a 90 degree turn away from the spectator point.

Lat -35.709685 Lon 147.812085. (On Cararoo Road – South of Rosewood Coppabella Rd.)
12 kms drive from Golf Club including gravel road – allow at least 20 minutes.

Cumulative Distance	Instruction – From Rosewood Golf Club.
0	From Rosewood Golf Club entrance – Turn west onto the Wagga Wagga Road – into the 100KPH zone.
2.78 kms	Turn Left onto Craven Road – Gravel road. Please drive to the conditions. There will be oncoming traffic. Do not drive behind other cars if there is heavy dust – stop and wait until you can see.
7.40 kms	Travel 4.6 kms Turn right at T Intersection – onto bitumen
10.22 kms	Travel 2.82 kms – Turn hard left into Cararoo Rd – Gravel – drive about 500m up to the spectator point. Park on side of road. DO NOT BLOCK ROAD follow all Marshall’s instruction.
<u>To Leave</u>	Drive 500m or so back to Bitumen Turn Right – with care – other rally traffic in area. Travel 2.82 kms turn left onto Craven Road. Travel 4.6 kms and turn right at T intersection – Tumbarumba-Wagga Road travel further 2.78 Km to Golf Club.



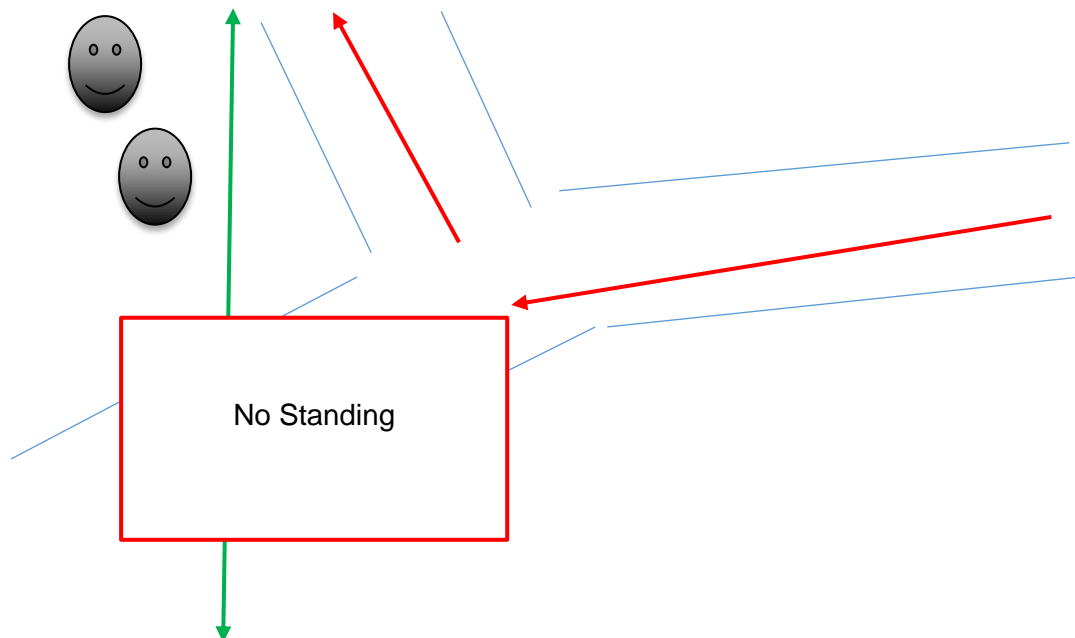
Spectator Point 2 – Stage Name – Coppabella Creek

Stage 3 - Car 1 due at 11-30am. Stage 8 Car 1 - due at 4-15pm

At this spectator point the cars will be travelling on a long straight at high speed and make a turn to right and past the spectator point located in trees and side road and disappear over a crest.

Lat -35.697969 Lon 147.802270. (On Cararoo Road –north of Rosewood Coppabella rd.)
12 kms drive from Golf Club including gravel road – allow at least 20 minutes

Cumulative Distance	Instruction – From Rosewood Golf Club.
0	From Rosewood Golf Club entrance – Turn west onto the Wagga Wagga Road – into the 100KPH zone.
2.78 kms	Turn Left onto Craven Road – Gravel road. Please drive to the conditions. There will be oncoming traffic. Do not drive behind other cars if there is heavy dust – stop and wait until you can see.
7.40 kms	Travel 4.6 kms Turn right at T Intersection – onto bitumen
10.5 kms	Road changes from Bitumen to Gravel – Caution for other Rally traffic turning on and off the road.
10.75	Travel about 200m on Gravel and Turn right onto Cararoo Road with care. (First turn to right on the Gravel section) Travel further 500m to spectator Point. Park on side of road. DO NOT BLOCK ROAD follow all Marshall's instruction.
<u>To Leave</u>	Drive 500m or so back to T Intersection and Turn Left (Coppabella-Rosewood Rd). Travel about 3 kms turn left onto Craven Road. Travel 4.6 kms. Turn right at T intersection (Tumbarumba- Wagga Road), and travel 2.7 kms back to Rosewood.



Spectator Point 3 – Stage Name – Akuna

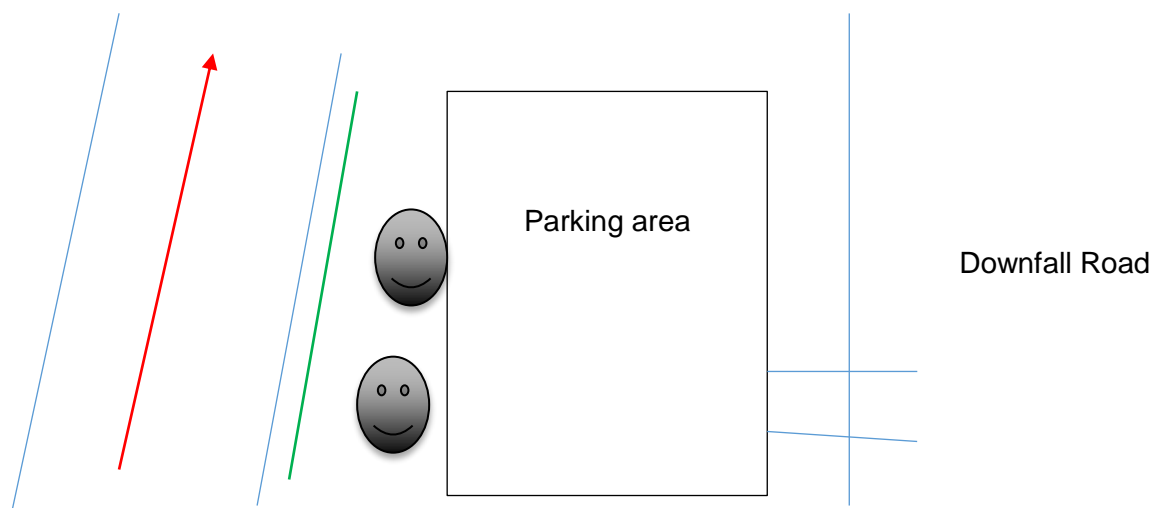
Stage 4 - Car 1 due about 12-20pm. Stage 9 Car 1 - due about 5-10pm

Cars approach at speed, and travel around sweeping corner, and past spectators who are located on elevated bank above road. Cars disappear over crest in distance.

Reverse run cars appear over a crest and approach at speed directly towards the point.

Lat -35.588920 Lon 147.835313 (Off Downfall Road)
11kms from Rosewood Golf Club – allow at least 20 minutes.

Cumulative Distance	Instruction – From Rosewood Golf Club.
0	From Rosewood Gold Club – Turn west (left) onto the Wagga Wagga Road – into the 100KPH zone.
3.5kms	Turn right onto the Downfall Road – Sign Post Humula. Please drive to the conditions. It is a tight narrow bitumen road with potholes. There will be oncoming traffic.
10.6 kms	Travel 7 kms Turn left off the bitumen up a bank and through a gateway into the spectator area – please park as directed. <i>Please note – this access will not be suitable for 2 wheel drive cars if it is wet. Follow all Marshalls instructions.</i>
<u>To Leave</u>	Drive 7 kms back to the Tumberumba – Wagga Road intersection. Turn right to Wagga and left to the Rosewood Golf Club or other spectator points.



Instructions from Spectator Point 1 or 2 to Spectator Point 3

Cumulative Distance	Instruction
0	From parking area – return about 500m to T intersection. From Spectator Point 1 – Turn Right From Spectator Point 2 – Turn left.
3.5 kms	Travel about 3kms and turn left onto Craven Road – Gravel. (It is the first turn to the left) Please drive to the conditions. There will be oncoming traffic. Do not drive behind other cars if there is heavy dust – stop and wait until you can see.
8.2 kms	Travel 4.6 kms to T intersection (Wagga-Tumbarumba Road) Turn Left.
9kms 16 kms	Travel 750m and first turn to right – Sign Post Downfall Road and Humula. Travel further 7kms to spectator Point – turn left off road and up embankment. NOTE THIS ACCESS IS NOT SUITABLE FOR 2 WHEEL DRIVE CARS IN WET CONDITIONS.

Instructions from Spectator Point 3 – to Spectator Point 1 or 2.

Cumulative Distance	Instruction
0	From parking area – Turn right onto bitumen –
7km	Travel 7kms to T intersection – Wagga – Tumbarumba Road. Turn Left.
7.75kms	Travel 750m and turn right onto Craven Road. Please drive to the conditions. There will be oncoming traffic. Do not drive behind other cars if there is heavy dust – stop and wait until you can see.
12.3 kms	Travel 4.6 kms to T intersection Rosewood Coppabella Rd. Turn Right.
15.1km	Spectator Point 1 – Travel 2.82 kms and turn hard left sign post Cararoo Road then 500m to point.
15.6km	Spectator Point 2 – Travel about 3.3 kms and turn right – Sign Post Cararoo Road – then 500m to Point. Caution road turns to gravel and oncoming rally traffic present.