



Spectator Point 1

Stage	Rally Start Area
Distance into Stage	N/A
Location	Corrigans Beach Reserve, Batehaven
1 st Car Starts	12:00pm
Distance to Travel (from Batemans Bay)	3.5km
Time to Travel	5 minutes

Cars and crews will be on display from 11am. Come along and cheer your favourite off the start.

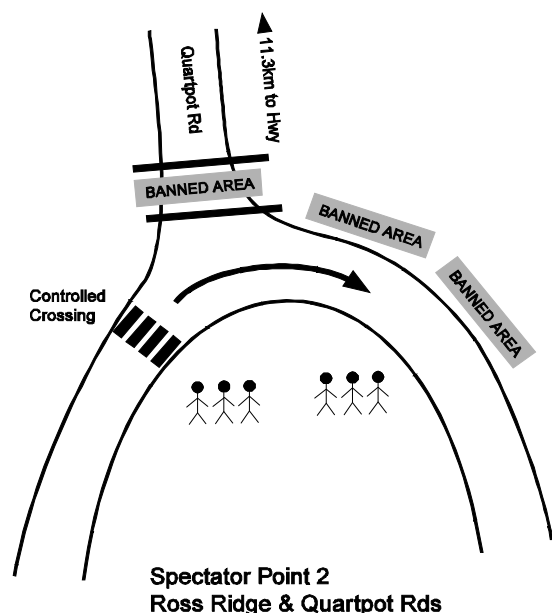
The Kumho Tyre Changing Competition starts at 11:15am.

Directions to get there: From Batemans Bay, travel south-east along the Beach Road towards Batehaven for 3.5km.



Spectator Point 2

Stage	C1 Bolaro
Distance into Stage	6.02km
Location	Cnr Ross Ridge & Quart Pot Rds
1 st Car Due	12:35pm
Distance to Travel (from Batemans Bay)	21.3km
Time to Travel	35 minutes



Cars approach downhill into a very long, tight, sweeping corner. Excellent and safe vantage points along the bank around the inside of the corner.

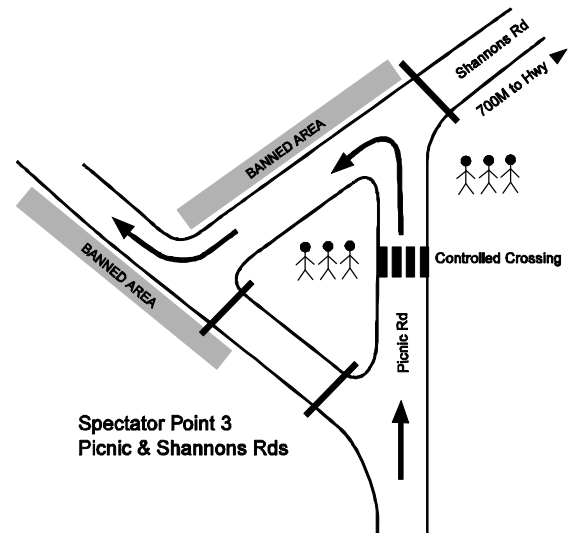
Directions to get there: From Batemans Bay, travel south along the Princes Highway for approximately 10km to the town of Mogo. Cross the bridge at the far end of town and after 500metres, TURN RIGHT (SP Buckenbowra). After 60 metres, KEEP LEFT onto the gravel road and follow the road for 8.8km and BEAR RIGHT at the crossroads onto Quartpot Road. The spectator point is a further 2.5km along this road. Note: These gravel roads are wide and smooth and are generally in excellent condition. Be cautious of 2 way traffic.

Spectator Point 3

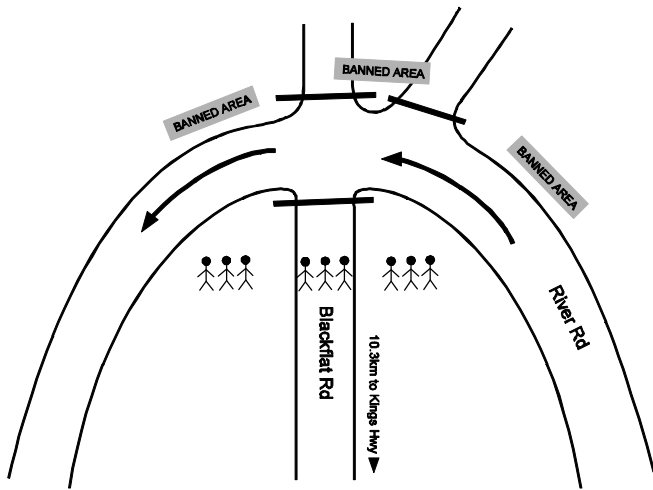
Stage	C3 Lookout
Distance into Stage	1.61km
Location	Cnr Picnic & Shannons Rds
1 st Car Due	3:02pm
Distance to Travel (from Batemans Bay)	7.5km
Time to Travel	10 minutes

Cars approach down a fast straight to a tight left handbrake turn and then turn right at a T junction. Excellent and safe vantage points to view the action of both turns.

Directions to get there: From Batemans Bay, travel north along the Princes Highway across the Clyde River Bridge and STRAIGHT ON at the roundabout with the Kings Highway towards Sydney. Continue north on the Princes Highway for 5.3km and TURN LEFT onto Shannons Forest Road. Follow this road for 700 metres to the spectator point.



Spectator Point 3
Picnic & Shannons Rds



Spectator Point 4

Spectator Point 4

Stage	C6 River Road
Distance into Stage	9.49km
Location	Cnr River & Black Flat Rds
1 st Car Due	5:52pm
Distance to Travel (from Batemans Bay)	29.2km
Time to Travel	45 minutes

Cars sweep left around a long tight left hander.

Directions to get there: From Batemans Bay, travel north along the Princes Highway across the Clyde River Bridge and TURN LEFT at the roundabout onto the Kings Highway towards Canberra. Continue along the Kings Highway for 17.4km and TURN RIGHT onto Black Flat Forest Road. Follow this road for 10.3km to the spectator point.

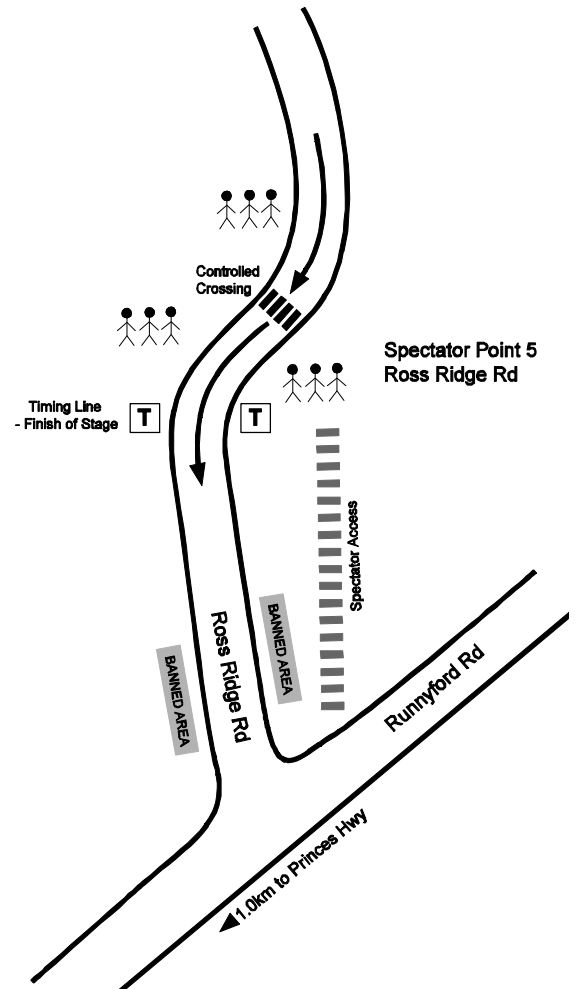
Spectator Point 5

Stage	C9 Buckenbowra
Distance into Stage	16.18km
Location	Cnr Ross Ridge & Runnyford Rds
1 st Car Due	8:21pm
Distance to Travel (from Batemans Bay)	8.7km
Time to Travel	15 minutes

Cars can be seen approaching from a long distance along a winding road as they push towards the final Timing Marker.

Directions to get there: From Batemans Bay, travel south along the Princes Highway. Enter the 90kph zone and continue for approximately 6km and TURN RIGHT with caution from the turn lane on the crest into Runnyford Road. Continue along Runnyford Road for 1km to the Spectator Point.

This Spectator Point is lit by floodlights and cars can be seen for a distance of 400metres as they approach the finish of this fast, twisting stage.



Spectator Point 5
Ross Ridge Rd