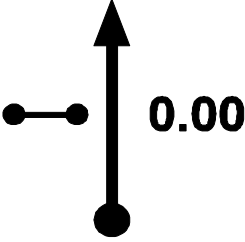



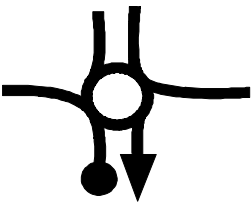


| Odometer Check | | | | | | | | | | | | | | |
|-------------------|-------|--|--|-------------------------|--|--------------|---|------------|---|-----------|---|---------|----|------|
| Distance (kms) | | 4.00 | | Time Allowed (mins) N/A | | | | | | | | | | |
| Competitive (kms) | | 0.00 | | Average Speed (kph) N/A | | | | | | | | | | |
| Distance | | Tulip | Instruction | Reverse Cumulative | | | | | | | | | | |
| Cum | Inter | | | | | | | | | | | | | |
| 0.00 | 0.00 |  <p>1</p> | Start Point 35.733757° S, 150.194884° E <table border="1" data-bbox="1024 564 1300 728"> <tr><td>GEORGE BASS DRIVE</td><td></td></tr> <tr><td>Sunshine Bay</td><td>2</td></tr> <tr><td>Surf Beach</td><td>4</td></tr> <tr><td>Malau Bay</td><td>9</td></tr> <tr><td>Broulee</td><td>21</td></tr> </table> | GEORGE BASS DRIVE | | Sunshine Bay | 2 | Surf Beach | 4 | Malau Bay | 9 | Broulee | 21 | 4.00 |
| GEORGE BASS DRIVE | | | | | | | | | | | | | | |
| Sunshine Bay | 2 | | | | | | | | | | | | | |
| Surf Beach | 4 | | | | | | | | | | | | | |
| Malau Bay | 9 | | | | | | | | | | | | | |
| Broulee | 21 | | | | | | | | | | | | | |
| 1.46 | 1.46 |  <p>2</p> | S O at Roundabout USE RIGHT LANE  | 2.54 | | | | | | | | | | |
| 4.00 | 2.54 |  <p>3</p> | Odometer Check Finish | 0.00 | | | | | | | | | | |
| 4.33 | 0.33 |  <p>4</p> | Turn around at Roundabout | | | | | | | | | | | |